




Map data ©2022 2 km

 Use caution – cycling directions may not always reflect real-world conditions

Port Ellen
Isle of Islay

- ↑ 1. Head north on Back Rd towards Cnoc-Na-Faire 489 ft
- ↶ 2. Turn left towards A846 174 ft
- ↷ 3. Turn right onto A846 0.2 mi
- ↶ 4. Turn left 0.4 mi
- ↑ 5. Continue onto Emerivale 0.6 mi
- ↶ 6. Turn left 2.6 mi
- ↷ 7. Turn right 0.9 mi
- ↷ 8. Slight left
 Partial restricted-usage road 1.2 mi
- ↶ 9. Turn left
 Restricted-usage road 0.6 mi

American Monument
Mull of Oa, Isle of Islay PA42 7AU

These directions are for planning purposes only. You may find that construction projects, traffic, weather or other events may cause conditions to differ from the map results, and you should plan your route accordingly. You must obey all signs or notices regarding your route.